

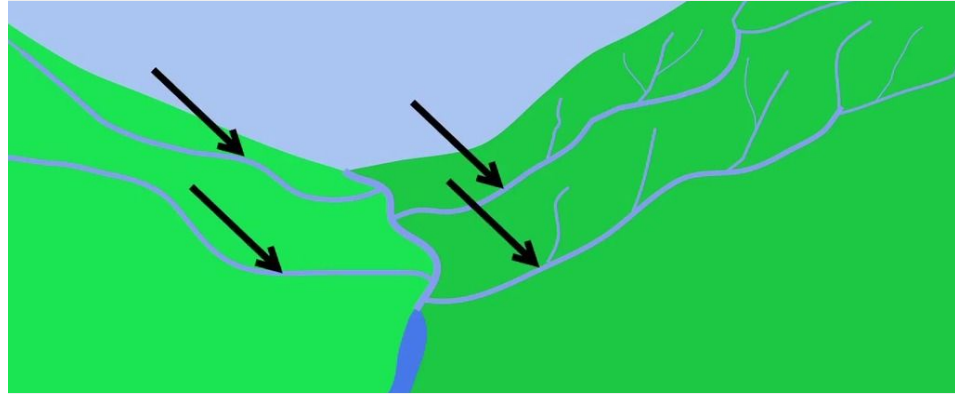
Landforms

These Landforms will help us with our “Make-a-Map”
project

Basin

A dip in the earth's surface

When the earth's surface dips down. There is usually a river at the bottom.



Bay

A body of water that is partially surrounded by land.



Canyon

A deep, narrow (*skinny*) valley
with steep sides



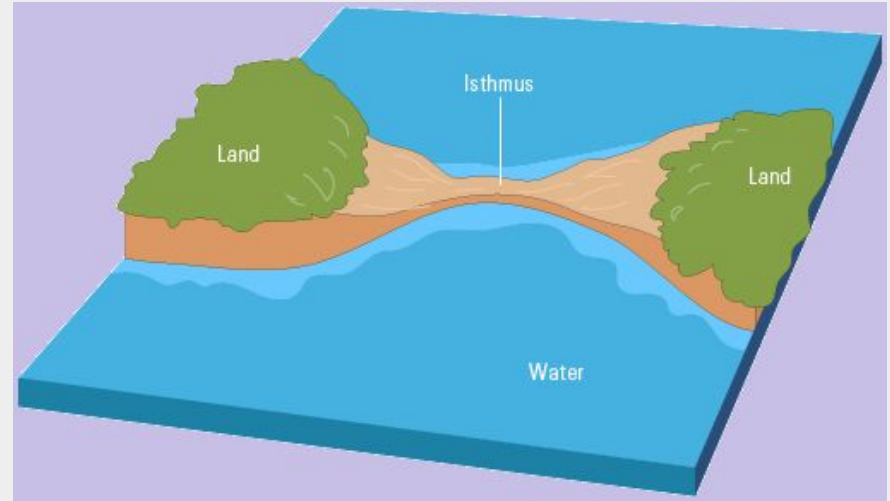
Mountain Range

A group of mountains close together.



Isthmus

A narrow (skinny) strip of land surrounded by water on two sides.



Lake

A body of water completely surrounded by land.



Plain

A large area of flat land.



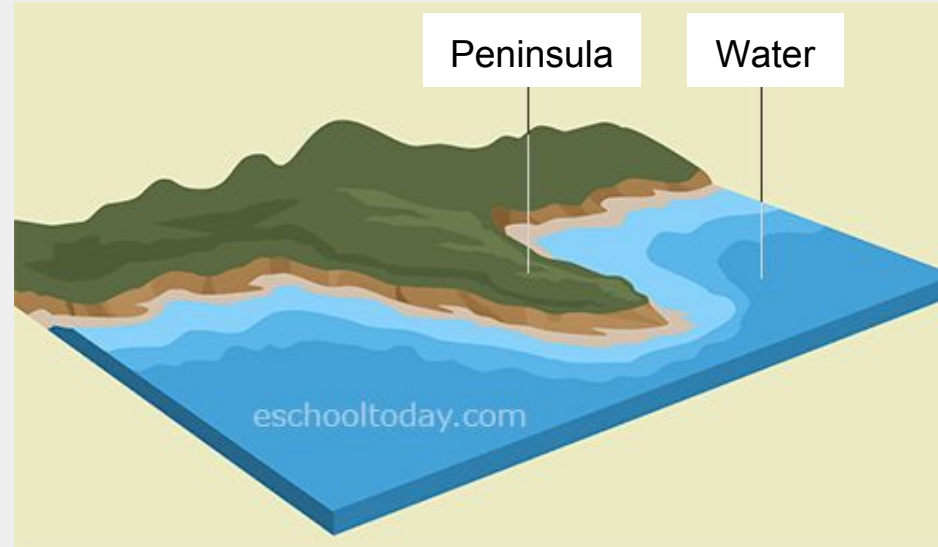
Delta

The end of a river where it empties into a larger body of water.



Peninsula

A landmass surrounded by water on three sides



Plateau

A flat piece of land that is higher than the rest of the land around it.



River

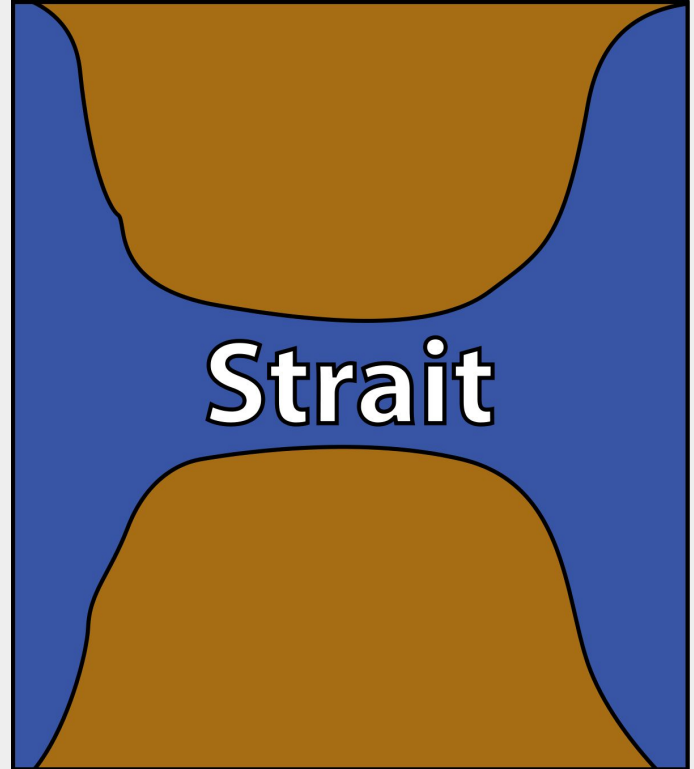
A long strip of water that cuts through a larger landmass.

A river eventually empties out into a larger body of water like a lake or an ocean.



Strait

A narrow strip of water that connects two larger bodies of water.



Gulf

A small piece of an ocean or sea that cuts into the land.

Sometimes it looks like it's almost completely surrounded by land.

