

# Political Map



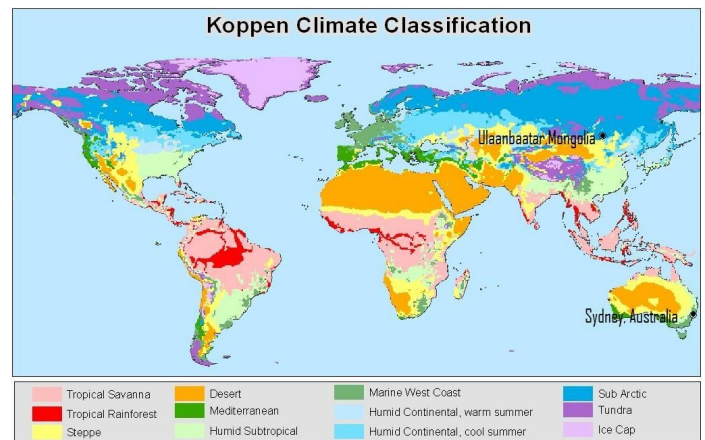
A map that shows borders and names of countries, states, cities, etc...

# Physical Map



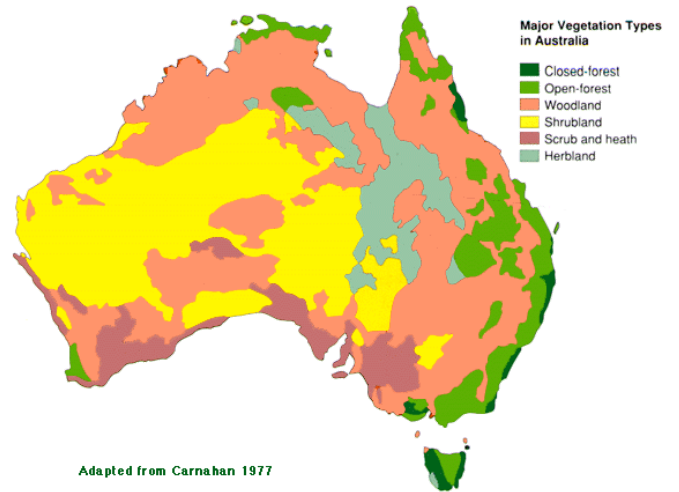
A map that shows landforms

# Climate Map



A map that shows different climates

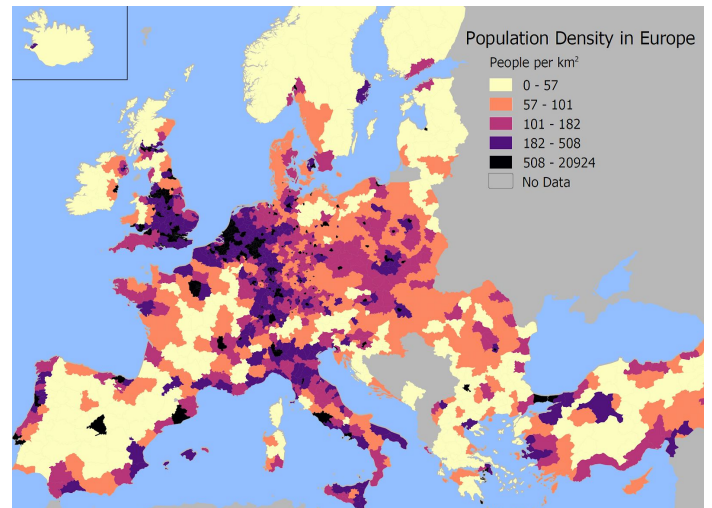
# Vegetation Map



A map that shows what grows in certain areas.

Vegetation = things that grow

# Population Density Map



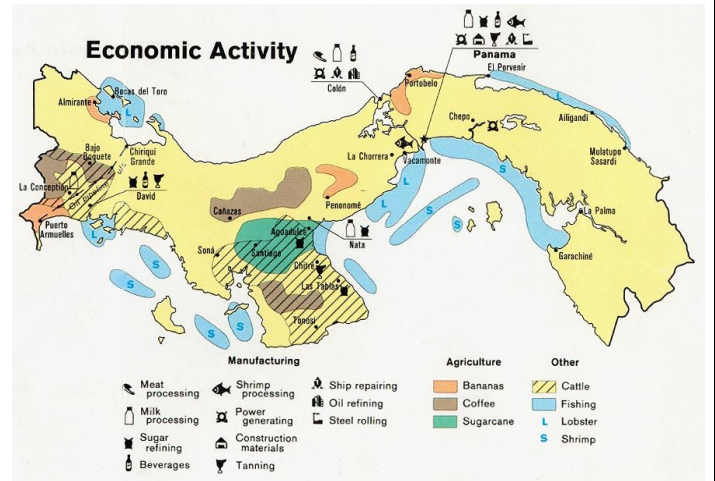
A map that shows how crowded an area is.

Population - Amount of people in an area

Density - How crowded an area is.

\*\*The more dense an area is, the more crowded it is.\*\*

# Economic Activity Map



A map that shows what each area is known for selling to make money.

*This map includes how the land is used and what resources come from the land.*